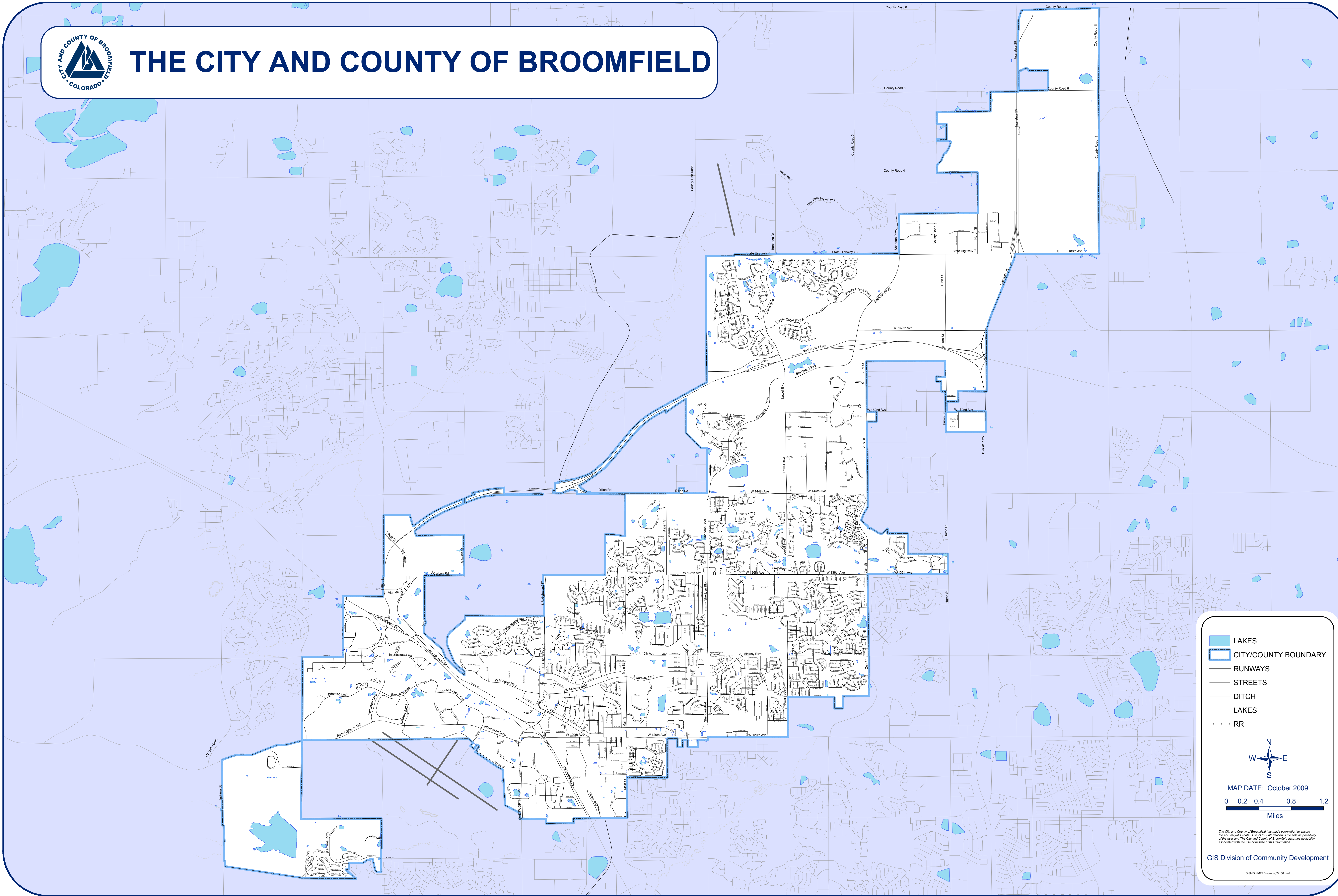













THE CITY AND COUNTY OF BROOMFIELD



-  LAKES
-  CITY/COUNTY BOUNDARY
-  RUNWAYS
-  STREETS
-  DITCH
-  LAKES
-  RR


 MAP DATE: October 2009

 Miles

The City and County of Broomfield has made every effort to ensure the accuracy of its data. Use of this information is the sole responsibility of the user and The City and County of Broomfield assumes no liability associated with the use or misuse of this information.

GIS Division of Community Development
 GISMO\NFPO\maps_24x36.mxd